









ISD 834

Trails  Paved  Natural  Board Walk  Proposed

Map Features

	GOVERNMENT		LIBRARY		Parks and Open Space
	FIRE STATION		SCHOOL		Water Features
	CHURCH		School District Boundaries		

**** Blue numbers indicate trail segment length - in miles - greater than 0.1 miles**

